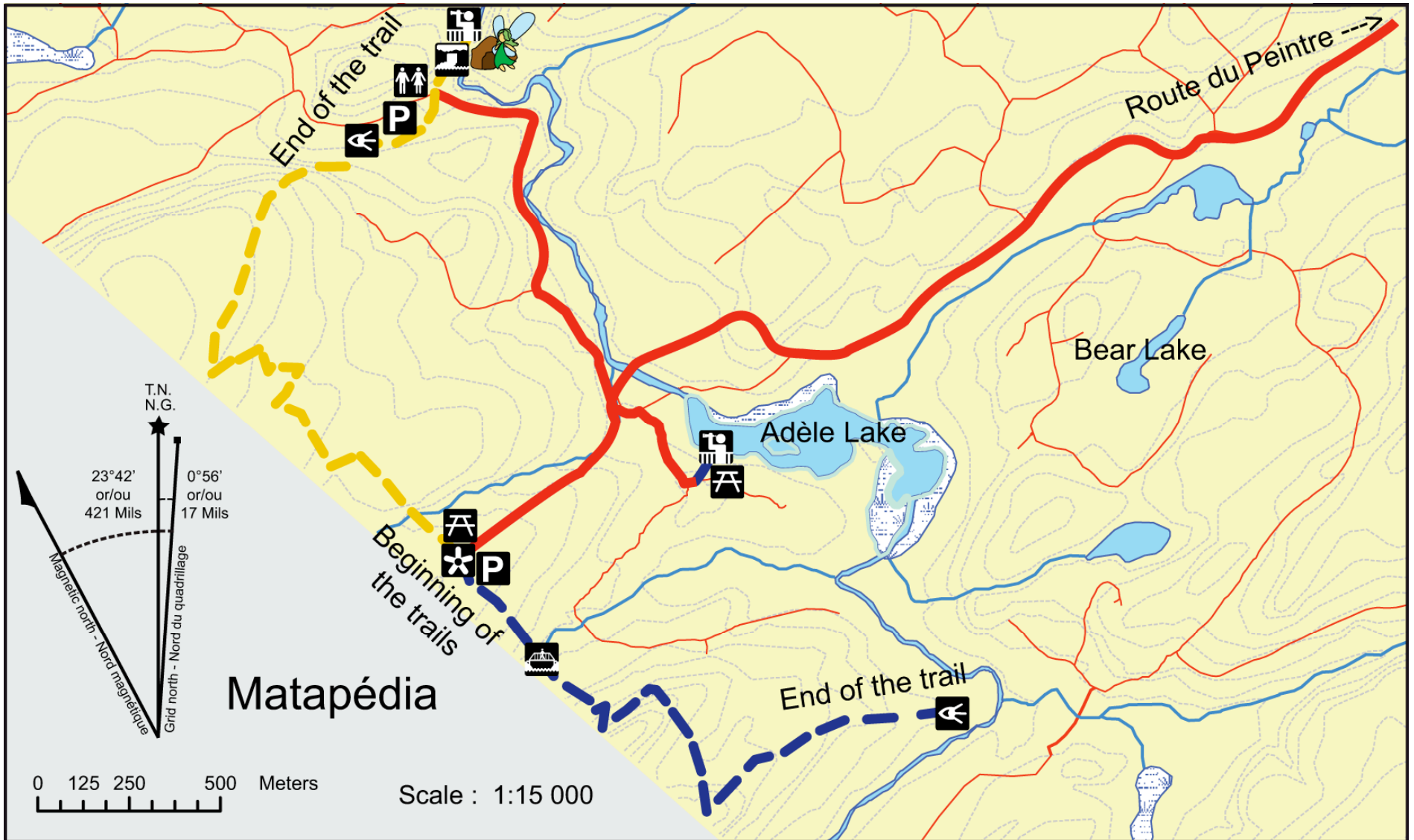



















Hiking trails map



Legend of the map

 Access road for car	 Wetland	 Picnic table
 Les crêtes trail 2.5km <i>Rating: moderate to hard</i>	 Level curve	 View point
 La chute trail 2.3km (with arboretum) <i>Rating: easy</i>	 Welcome sign	 Toilet
 Forestry road	 Grotte des fées	 Bridge
 Rivers	 Parking	 Waterfall
 Lakes	 Belvedere	